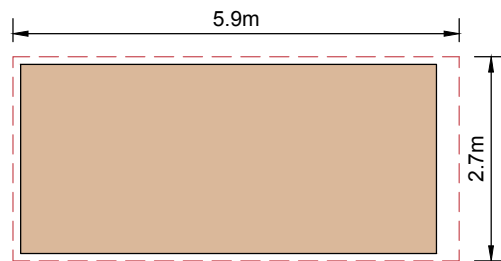



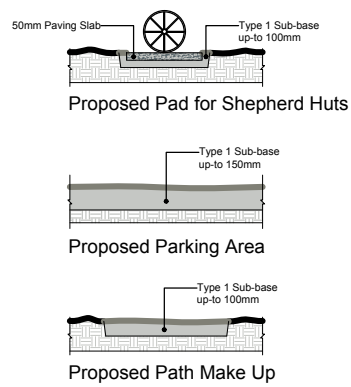
# Proposed Site Plan

Carlton Grange, Aldborough St John

Key -



Shepherds Hut Plan = 15m<sup>2</sup> Footprint



Indicative Existing Trees



Suggested New Planting - in line with woodland management plan



**Notes:**

- Do not scale this drawing.
- This drawing is subject to copyright laws and the use of this drawing is licensed by GFW for use on this project only.
- In the event of any discrepancies being found these are to be brought to the attention of GFW architectural team.
- This drawing is to be used solely for the information titled.
- Construction staff and operatives must ensure the main contractor has provided accurate information on all H&S aspects relating to the designs identified on the drawing, including review of designers / contractors risk assessments, method statements, permits to work and pre construction information.
- The proposed layouts are subject to the following, although not exhaustive:
  - Structural and Drainage Engineers requirements.
  - Mechanical and Electrical Engineers requirements.
  - Planning, Listed Building and Building Control approvals as appropriate.
- Any discrepancies to be reported to the architect / project manager prior to commencement of works.
- Where proposed layouts are based on third party survey information. The accuracy is not underwritten by GFW.

Date	Rev	Description	Drwn/Chkd

Client  
**Mr & Mrs P & L Tallentire**

Project  
**Tourist Accommodation at Carlton Grange**

Status  
**Planning**

Drawing Title  
**Proposed Site Plan**

Date  
03/03/2020

Drwn/Chkd  
GS/HH

Scale  
1:500

**GEORGE F. WHITE**

PLANNING ARCHITECTURE DEVELOPMENT

www.georgefwhite.co.uk

Project Number <b>BDL704279</b>	Dwg No. <b>03</b>	Revision
------------------------------------	----------------------	----------